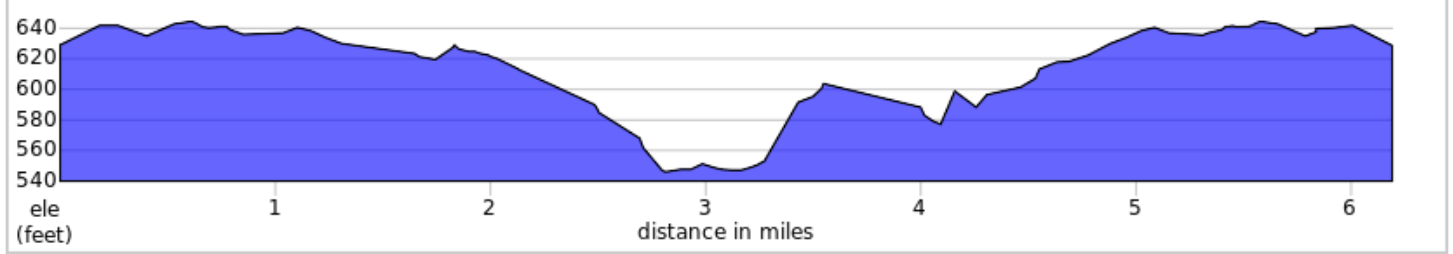
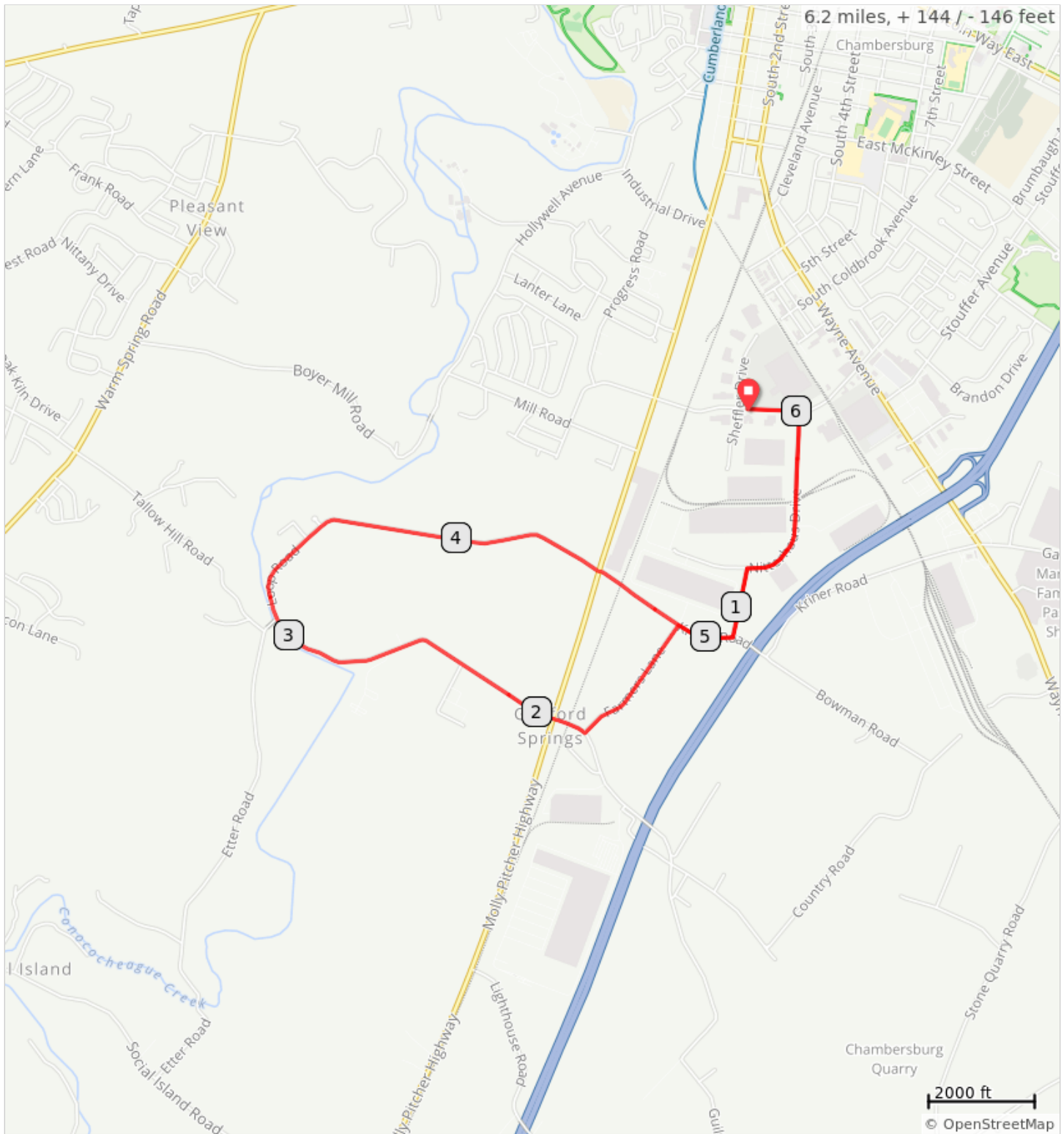














# FCC Orchards E 2019



Dist	Type	Note
0.0		Start of route
0.2		R out of parking lot, then Turn R onto Nitterhaus Drive
0.9		L onto Tower Road
1.1		R onto Kriner Road
1.3		L onto Farmers Lane/WCN Drive
1.8		R onto Guilford Spring Road
1.9		Straight across Rt 11, becomes Loop Rd
4.5		Straight across Rt 11, becomes Kriner Rd
5.1		L onto Tower Road
5.3		R onto Nitterhaus Drive
6.0		L onto Orchard Drive
6.2		End of route

6.2 miles. +143/-133 feet