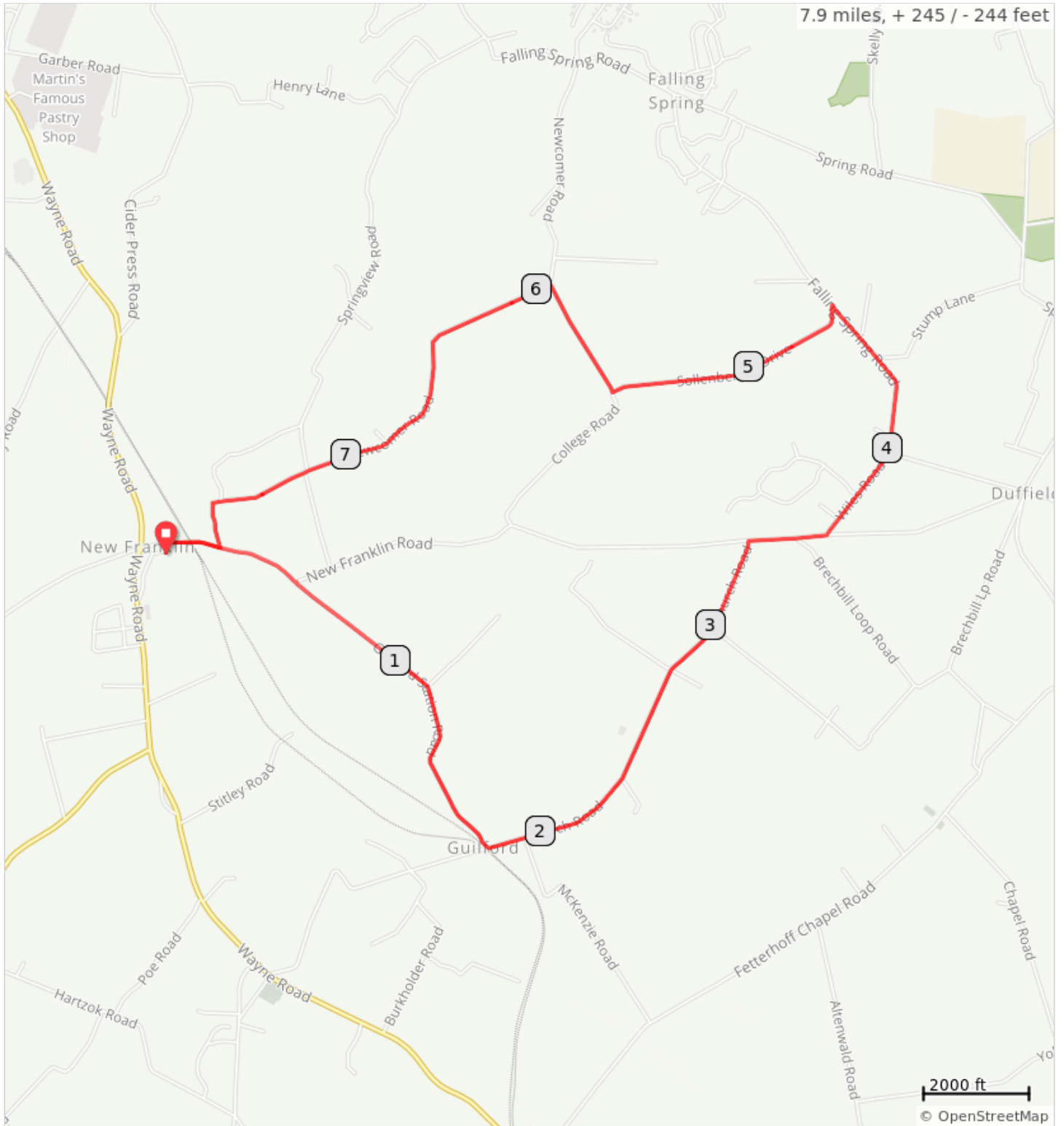
















# FCC New Franklin E 2019



Dist	Type	Note
0.0		Start of route
0.0		R onto New Franklin Road
0.5		R onto Guilford Station Road
1.1		Slight R onto Guilford Station Road
1.8		L onto Church Road
3.3		R onto New Franklin Road
3.6		L onto Wiles Road
4.0		Slight L onto Falling Spring Road
4.6		Sharp L onto Sollenberger Drive. CAUTION: Turn at bottom of the hill
5.5		R onto College Road
6.0		L onto Newcomer Road
7.7		Sharp R onto New Franklin Road
7.9		L back into Ruritan parking lot
7.9		End of route

7.9 miles. +242/-242 feet