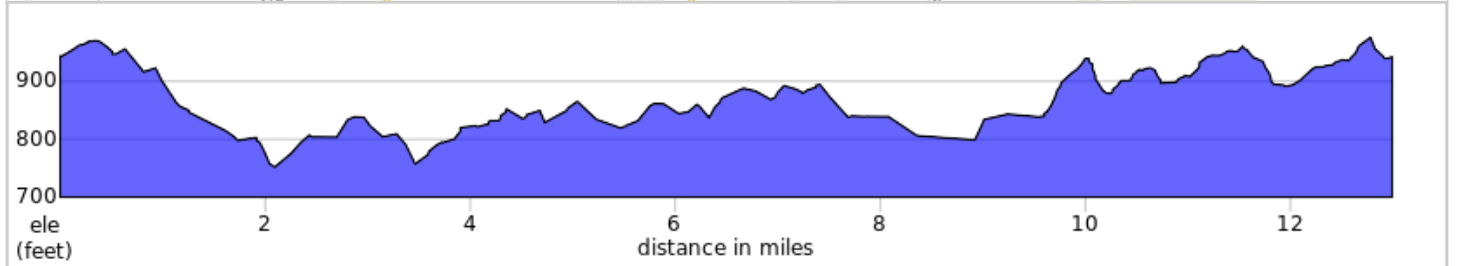
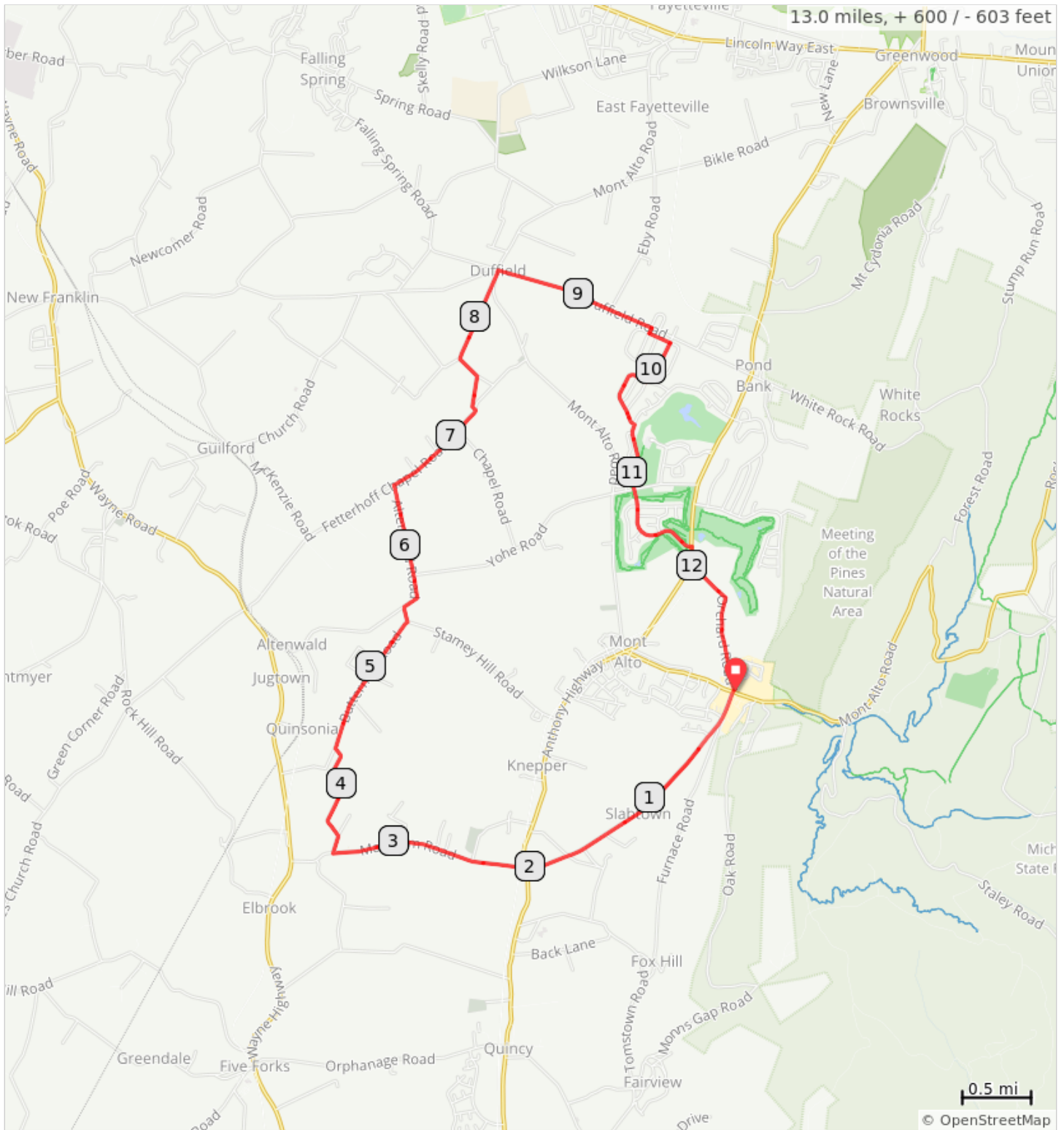

























FCC Mont Alto D 2020



FCC Mont Alto D 2020

Dist	Type	Note
0.0		Start of route
0.0		L out of parking lot, straight across Rt 233
0.3		Slight R to stay on Slabtown Road
2.0		Straight across Rt 997, becomes Manheim Rd
3.5		R onto Buttermilk Road
5.4		L onto Stamey Hill Road
5.5		R onto Altenwald Road CAUTION!! Traffic coming from L.
6.5		R onto Fetterhoff Chapel Road
7.3		L onto Haulman Road
7.5		L onto Dairy Road
7.7		R onto Brechbill Lp Road
8.4		Straight onto Mont Alto Road
8.4		R onto Duffield Road
9.6		R onto Oak Leaf Ln
9.6		L onto Bent Oak Dr

9.6 miles. +339/-446 feet

Dist	Type	Note
9.8		R on Greenbriar Ln
10.1		R onto Greenbriar Terrace
10.6		R onto Fairway Drive West
11.1		Straight across Penn National Drive, becomes Fairway Drive S
11.8		R onto Anthony Highway, PA 997
12.0		L onto Orchard Road
13.0		Sharp L onto Campus Drive
13.0		End of route

3.4 miles. +205/-165 feet