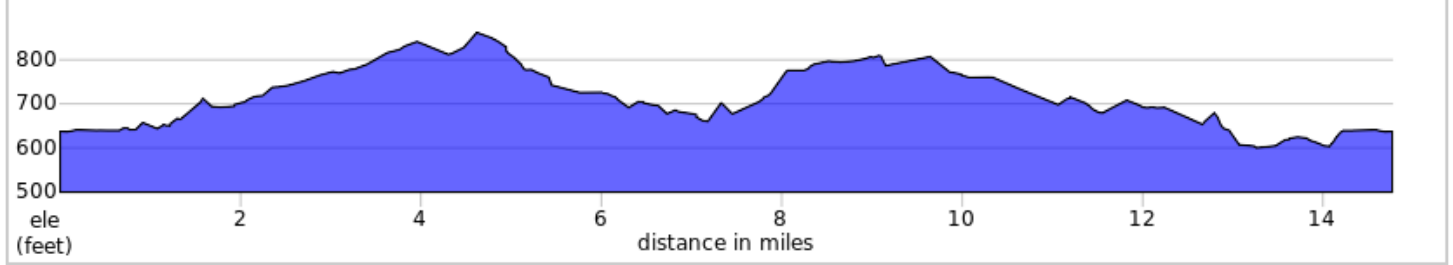
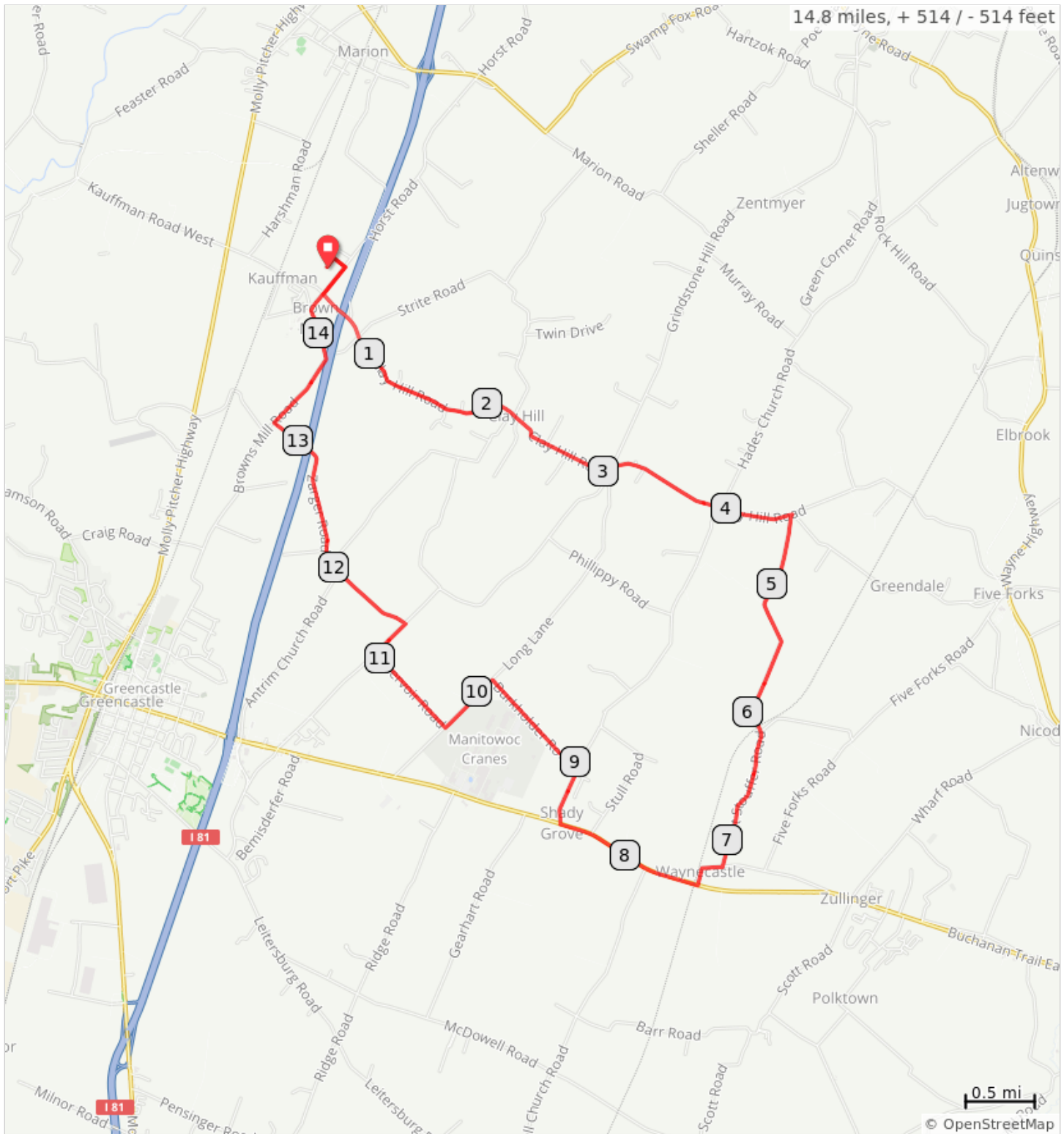


















# FCC Kauffman D 2019



Dist	Type	Note
0.0		Start of route
0.1		R onto Kauffman Street
0.2		R onto Angle Road
0.4		L onto Clay Hill Road
3.0		L onto Grindstone Hill Road
3.1		R onto Clay Hill Road
4.0		Straight across Hades Church Rd
4.5		Sharp R onto Fort Stouffer Road
7.2		R onto Waynecastle Road
7.5		R onto Buchanan Trail East, PA 16
8.5		R onto Hades Church Road
9.0		L onto Burkholder Road
9.9		L onto Long Lane
10.3		R onto Reservoir Road
11.1		R onto Grindstone Hill Road
11.4		L onto Zarger Road

11.4 miles. +428/-353 feet

Dist	Type	Note
13.2		R onto Browns Mill Road
14.2		Slight R onto Angle Road
14.3		Straight across Clay Hill Rd
14.6		L onto Kauffman Street
14.7		L onto Ruritan Drive and back to parking lot
14.8		End of route

3.4 miles. +58/-23 feet