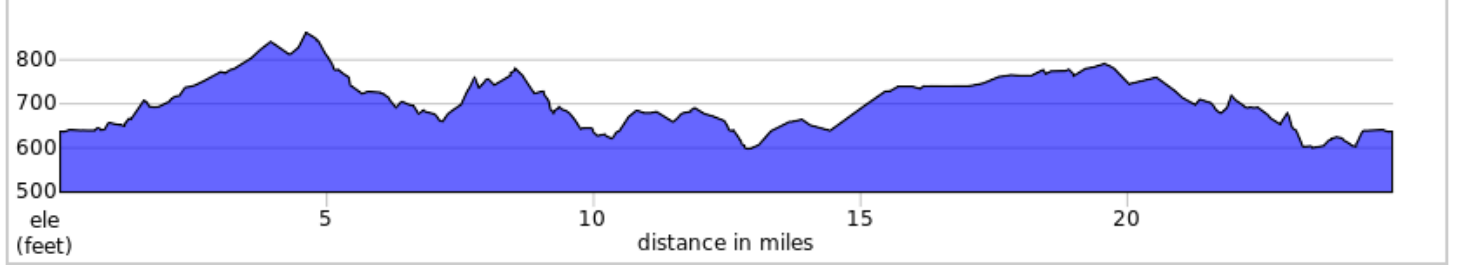
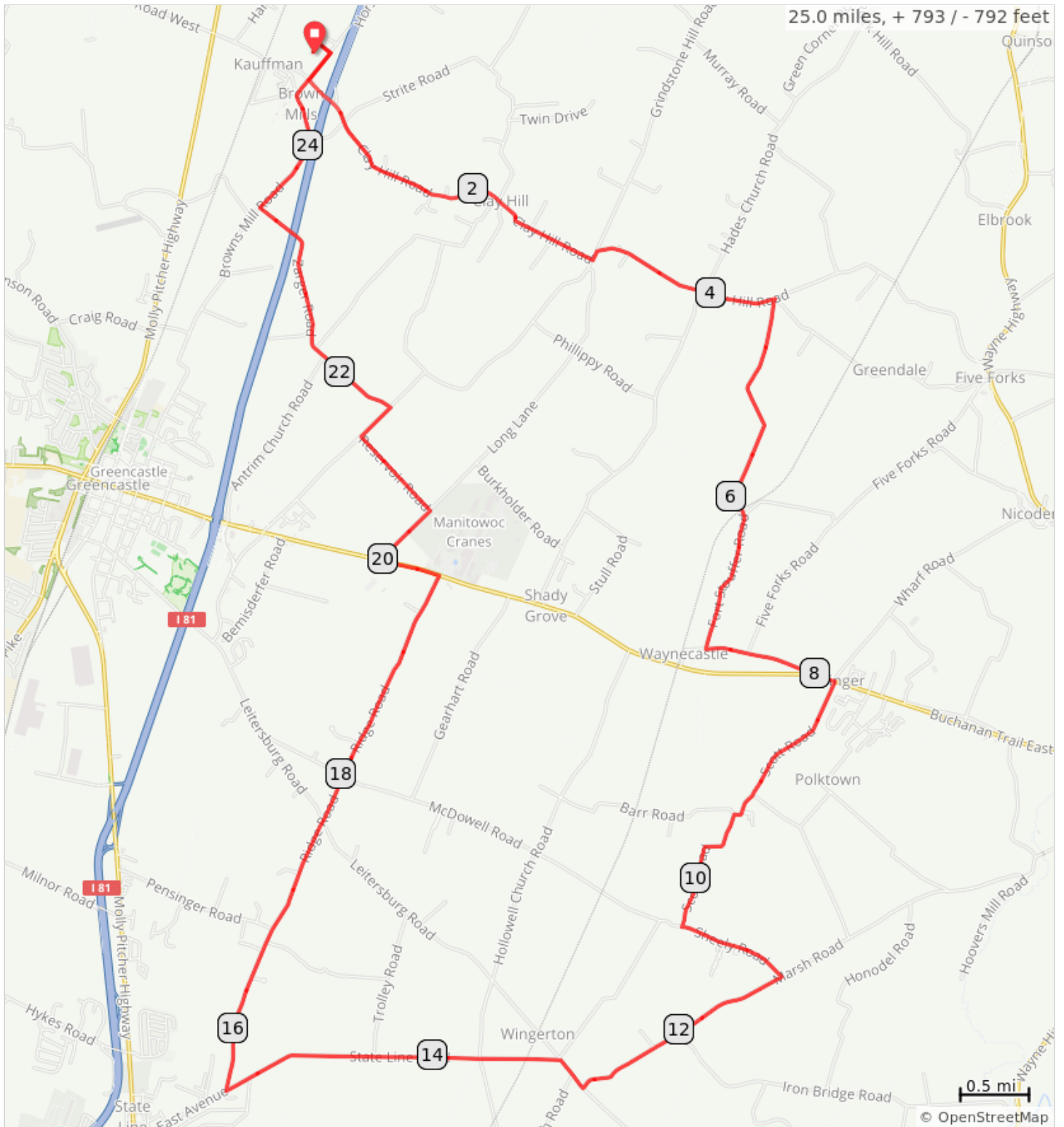































# FCC Kauffman C 2019



Dist	Type	Note
0.0		Start of route
0.1		R onto Kauffman Street
0.2		R onto Angle Road
0.4		L onto Clay Hill Road
3.0		L onto Grindstone Hill Road
3.1		R onto Clay Hill Road
3.9		Straight across Hades Church Rd
4.5		Sharp R onto Fort Stouffer Road
7.2		Sharp L onto Waynecastle Road
8.0		Slight L onto Buchanan Trail East, PA 16
8.1		R onto Scott Road
10.4		Sharp L onto Sheely Road
11.2		Sharp R onto Marsh Road
12.8		R onto Leitersburg Road
13.1		L onto State Line Road

13.1 miles. +480/-518 feet

Dist	Type	Note
13.7		Straight across Hollow Church Rd
15.6		Sharp R onto Ridge Road
17.6		Straight across Leitersburg Rd
19.6		L onto Buchanan Trail East, PA 16
20.0		Sharp R onto Long Lane
20.5		L onto Reservoir Road
21.3		R onto Grindstone Hill Road
21.6		L onto Zarger Road
23.4		R onto Browns Mill Road
24.4		Slight R onto Angle Road
24.5		Straight a cross Clay Hill Rd
24.8		L onto Kauffman Street
24.9		L onto Ruritan Drive and back to parking lot
25.0		End of route

11.9 miles. +263/-286 feet