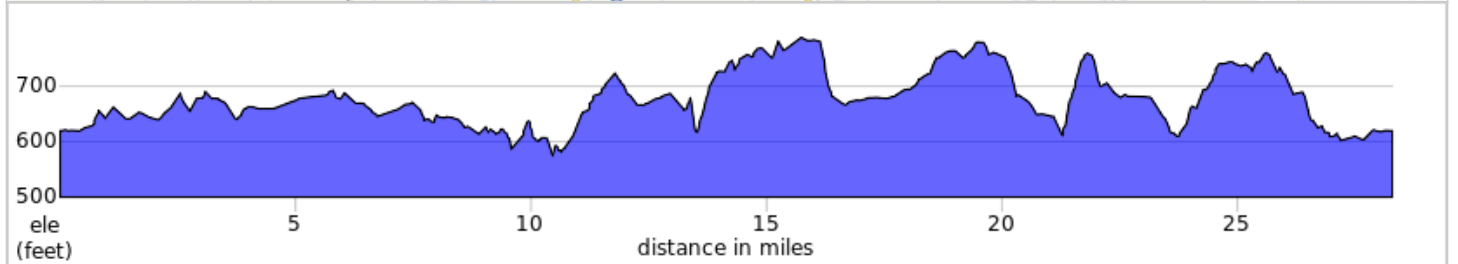
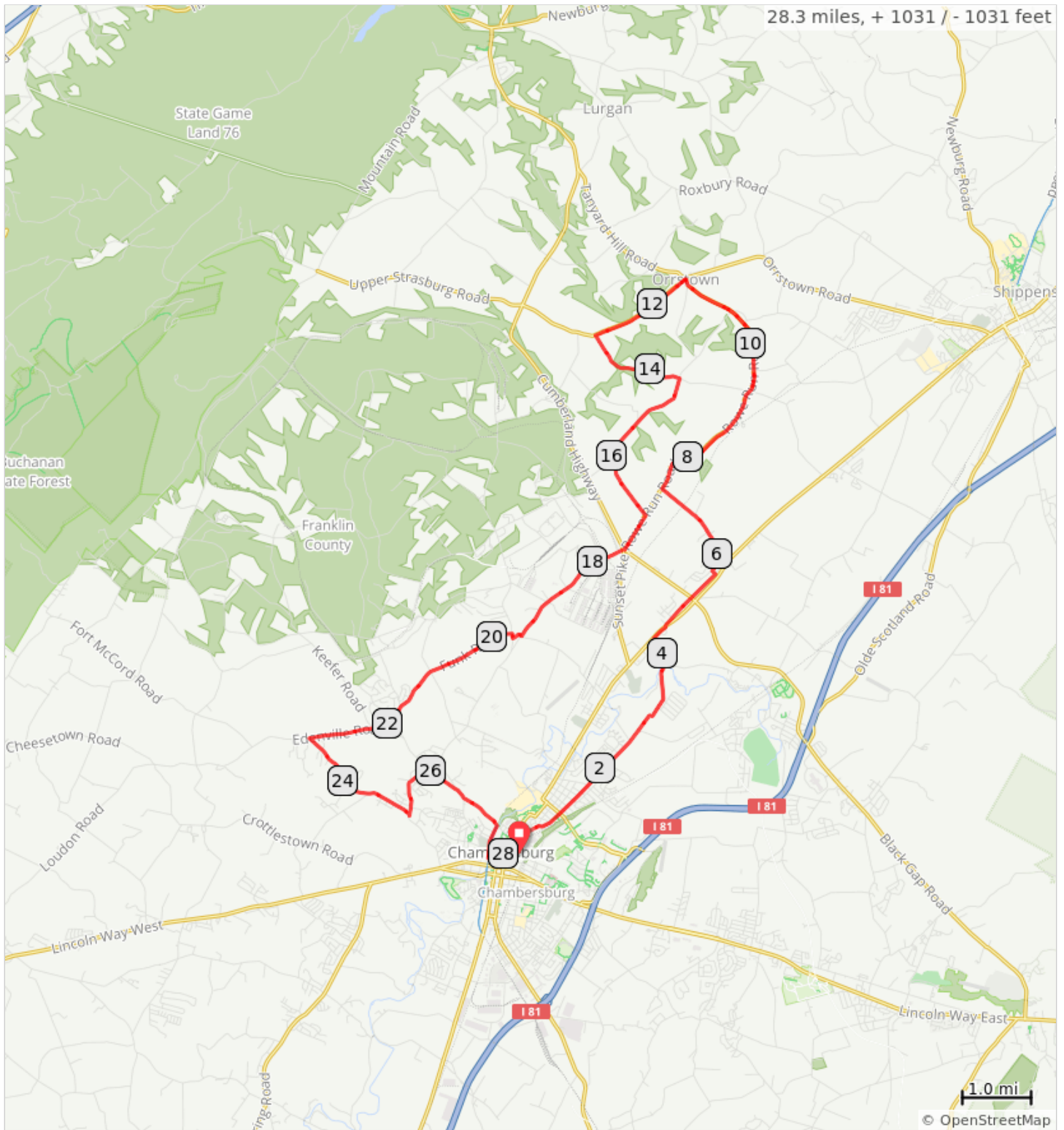















FCC Gearhouse B 2019



Dist	Type	Note
0.0		Start of route
0.0		R onto Grant Street, then R onto N 2nd St.
0.3		R onto Broad Street
0.8		Slight R onto Scotland Avenue
1.1		Straight across Nordland Ave
1.7		Straight across Roland Ave/Woodstock Rd
2.8		L onto Sycamore Grove Road
4.3		R onto Philadelphia Avenue, US 11, PA 997 Truck
4.5		Slight L onto Greenvillage Road
5.1		Straight across Rt 997
5.6		L onto Whinstone Way
5.6		R onto Gabrielle Lane
5.8		R onto Mountain View Drive
6.0		L onto Wagner Road

6.0 miles. +169/-111 feet

Dist	Type	Note
7.3		R onto Rowe Run Road, PA 433
11.4		L onto Orrstown Road, PA 533
13.0		L onto Limekiln Road, T603
14.4		R onto Sporting Hill
14.7		Becomes Nyesville Rd
17.0		R onto Rowe Run Road, PA 433
17.5		Slight R onto Coffey Avenue
19.5		R onto Salem Rd Ext
19.7		R onto Letterkenny Rd W
19.7		L onto Funk Road
21.7		Slight L onto Lawyer Road
21.9		Slight R onto Short Cut Road
22.2		Slight L onto Edenville Road
23.2		Sharp L onto Sollenberger Road
25.1		Sharp L onto Johnson Road
25.9		R onto Edenville Road

19.9 miles. +802/-740 feet

Dist	Type	Note
26.4		Slight R onto Edenville Road
26.6		Slight L onto West Commerce Street
27.2		R onto Hood Street
27.7		L onto West King Street
27.9		L onto North 2nd Street, US 11
28.1		Slight R onto Grant Street
28.3		L back into the Gearhouse
28.3		End of route

2.4 miles. +19/-67 feet